


- A Southwest Florida International Airport, 11000 Terminal Access Rd, Fort Myers, FL 33913, United States**
- B H16W 2019 Getting Here Map and Directions, 5620 Chadwicks, Captiva, FL 33924**

1 hr 35 min, 37.3 mi
 Moderate traffic (1 hr 5 min without traffic)
 Via Summerlin Rd, Sanibel Captiva Rd

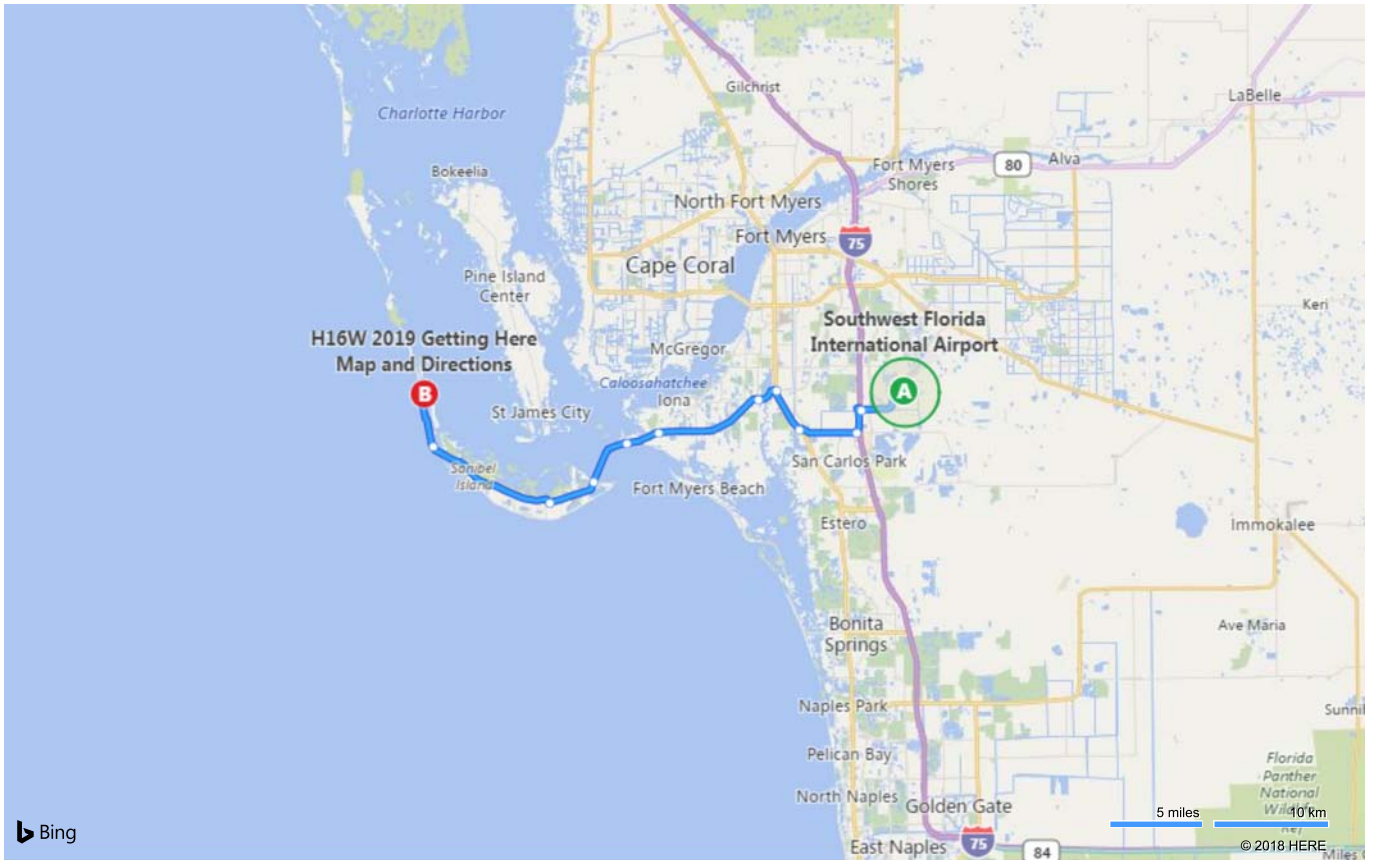


A Southwest Florida International Airport

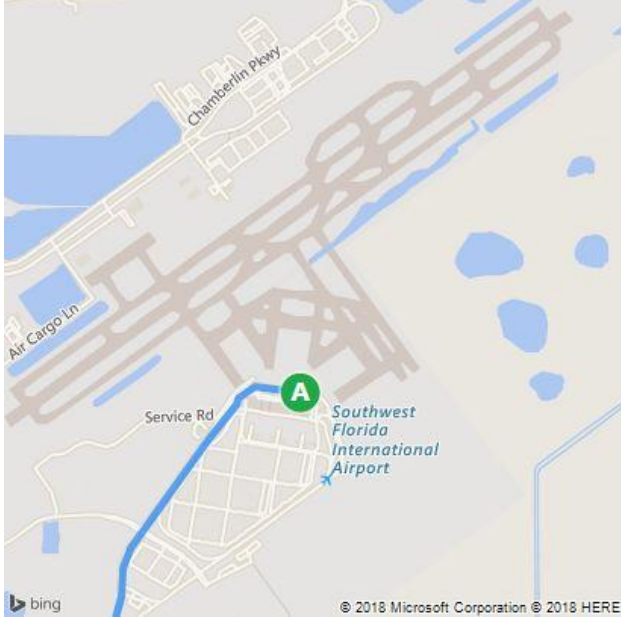
↑	1. Leave Terminal Access Rd	0.2 mi
↵	2. Bear left towards Terminal Access Rd	0.2 mi
↑	3. Keep straight on to Terminal Access Rd	0.2 mi
↑↑	4. Keep right to stay on Terminal Access Rd / Terminal Exit	2.4 mi
↑	5. Take sliproad to CR-840 towards San Carlos Park	1.8 mi
↘	6. Turn right on to Alico Rd / CR-840 W Pass 7-Eleven on the left in 0.9 mi	3.3 mi
↘	7. Turn right on to US-41 N / SR-45 N / S Tamiami Trail	2.6 mi
↵	8. Turn left on to Gladiolus Dr / CR-865 S	1.3 mi
↑	9. Take sliproad left to CR-869 South towards Captiva / Ft Myers Bch / Sanibel Pass Shell on the right in 0.1 mi	6.3 mi
↑	10. Keep straight on to McGregor Blvd / CR-867 S	1.9 mi
↑↑	11. Keep left to stay on Sanibel Causeway / CR-867	3.0 mi
↑	12. Road name changes to Causeway Blvd	0.5 mi
↘	13. Turn right on to Periwinkle Way	2.5 mi
↘	14. Turn right on to Palm Ridge Rd	0.4 mi
↑	15. Road name changes to Sanibel Captiva Rd	7.3 mi

↑	16.	Road name changes to Captiva Dr	3.3 mi
↗	17.	Bear right on to Plantation Rd / South Seas Plantation Rd , and then immediately turn right on to Chadwicks	459 ft
	18.	Arrive at Chadwicks The last intersection is Plantation Rd / South Seas Plantation Rd	

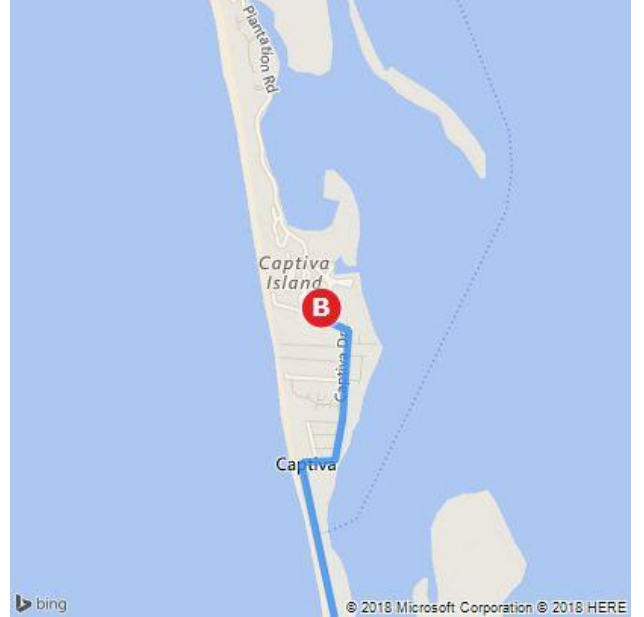
B H16W 2019 Getting Here Map and Directions



A Southwest Florida International Airport, 1...



B H16W 2019 Getting Here Map and Directi...



These directions are subject to the Microsoft® Service Agreement and are for informational purposes only. No guarantee is made regarding their completeness or accuracy. Construction projects, traffic, or other events may cause actual conditions to differ from these results. Map and traffic data © 2018 HERE™.